
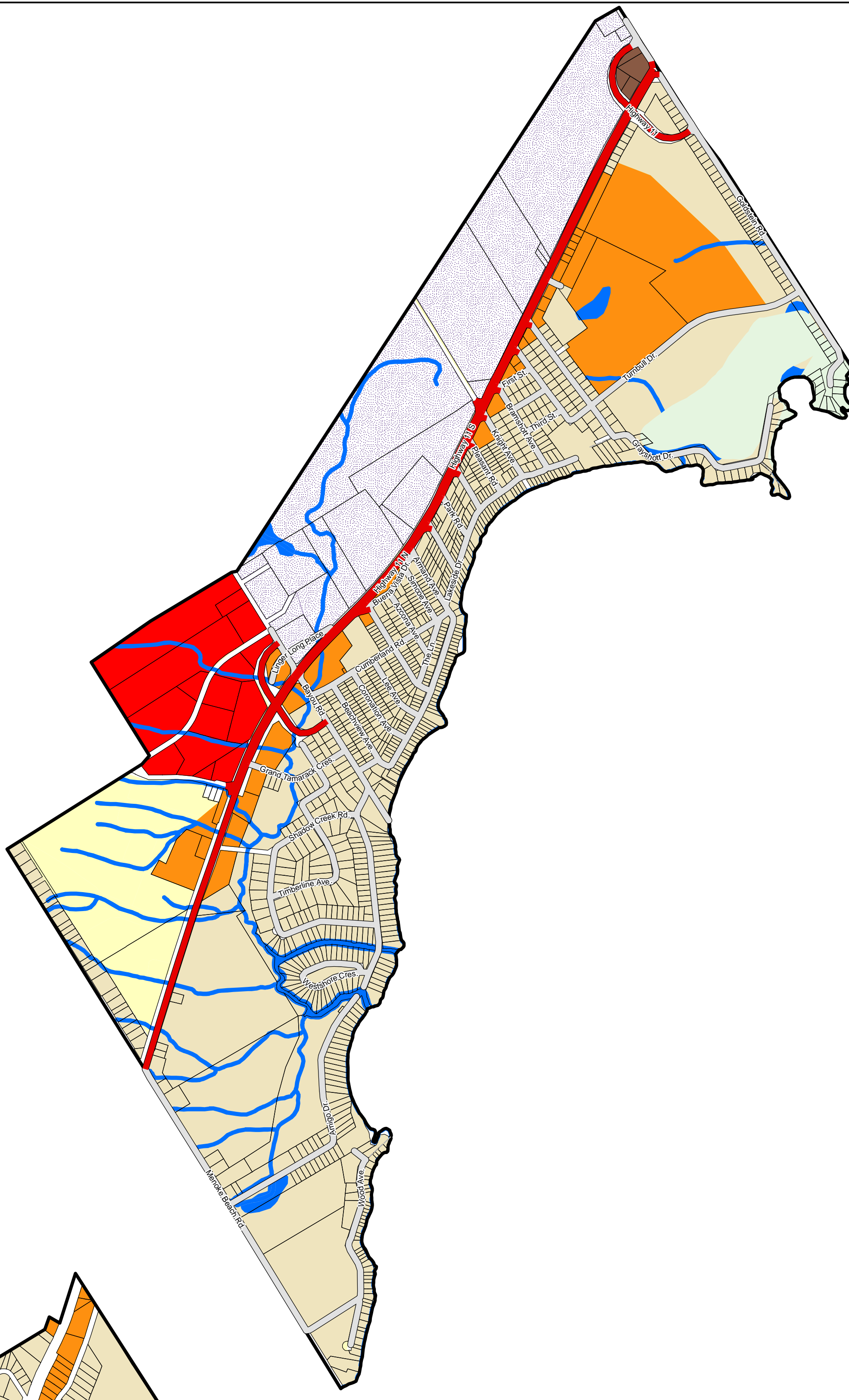




















Township of Severn
Schedule A3
West Shore Settlement Area



0 250 500 Meters



Legend

-  PROVINCIAL HIGHWAY
-  COUNTY ROAD
-  LOCAL ROAD
-  PRIVATE ROAD
-  Settlement Boundary
-  Country Residential
-  Settlement Employment Area
-  Highway Employment
-  Settlement Living Area
-  Major Recreation Area
-  Resort Commercial
-  Rural
-  Shoreline Residential
-  Settlement Employment SP Area
-  Settlement Living SP Area
-  Environmental Protection Area
-  Greenland
-  Agricultural Land

* SP = Special Policy